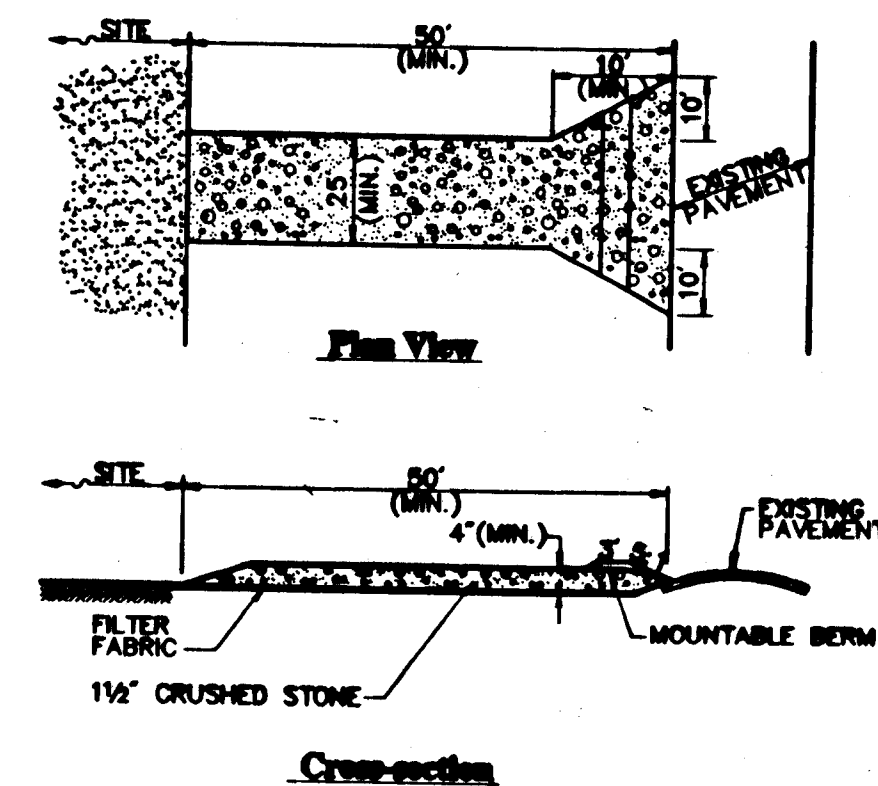


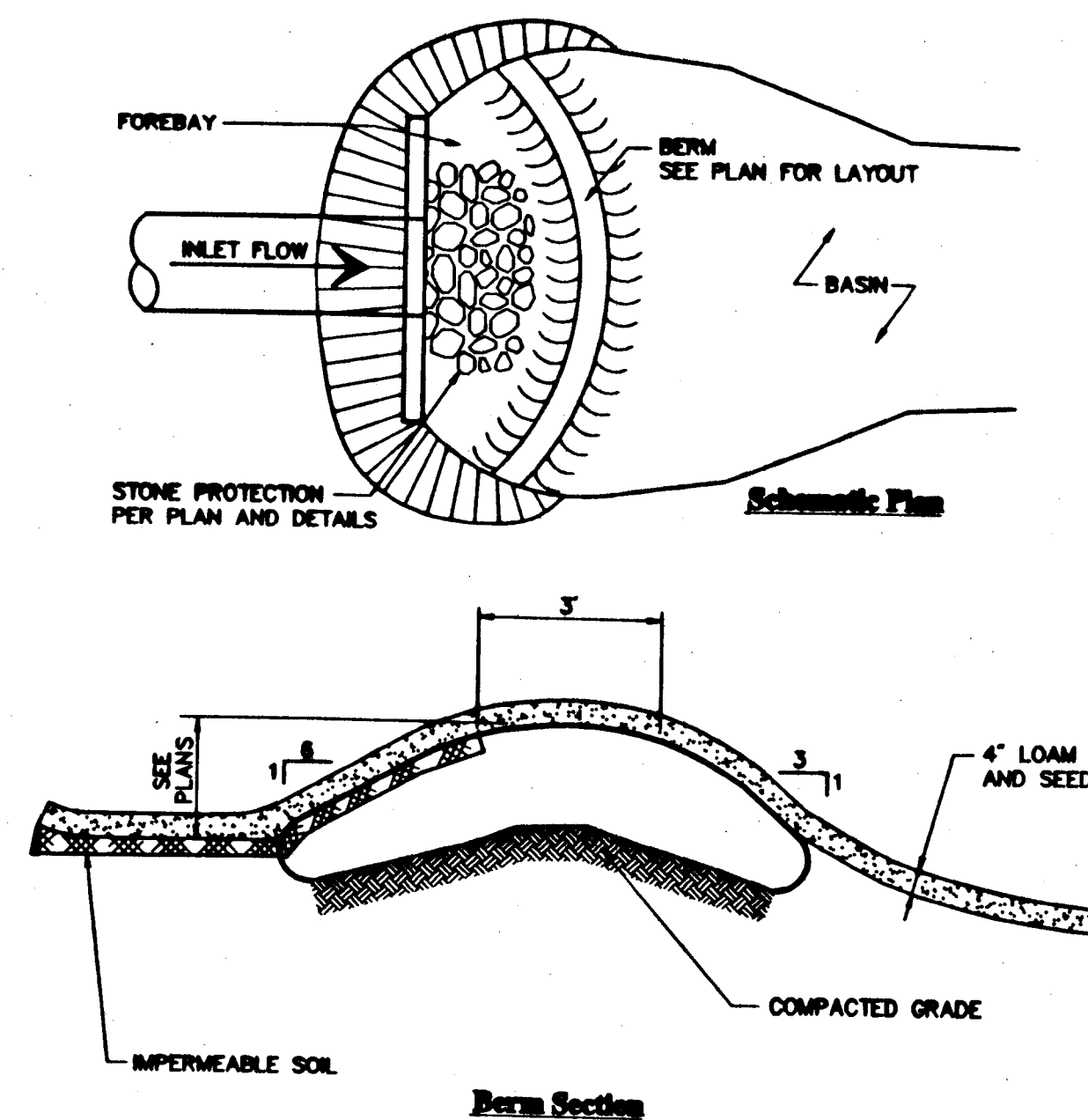
Utility Trench

N.T.S. Source: WHB REV LD_300



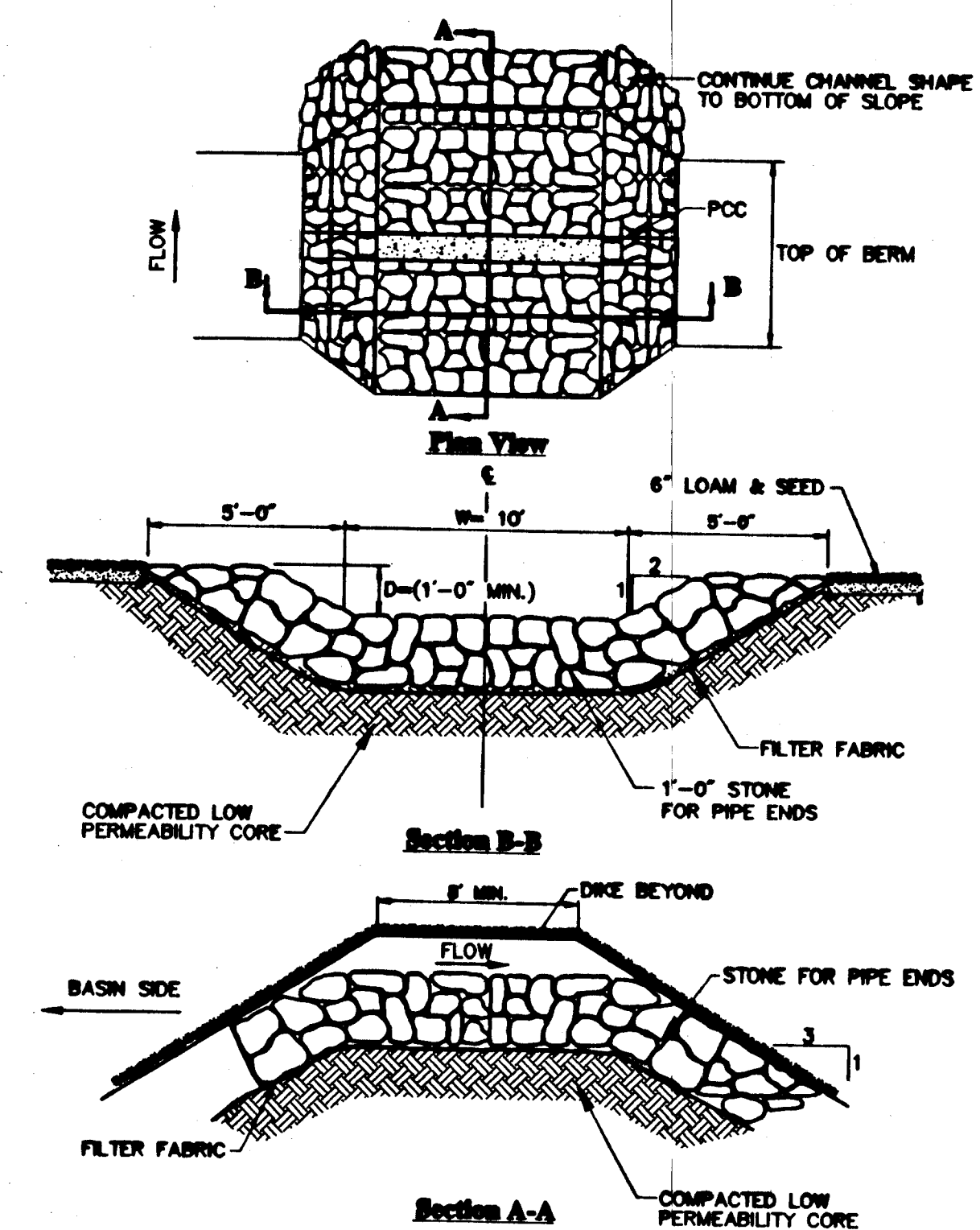
Stabilized Construction Entrance

N.T.S. Source: WHB REV LD 682 6/03



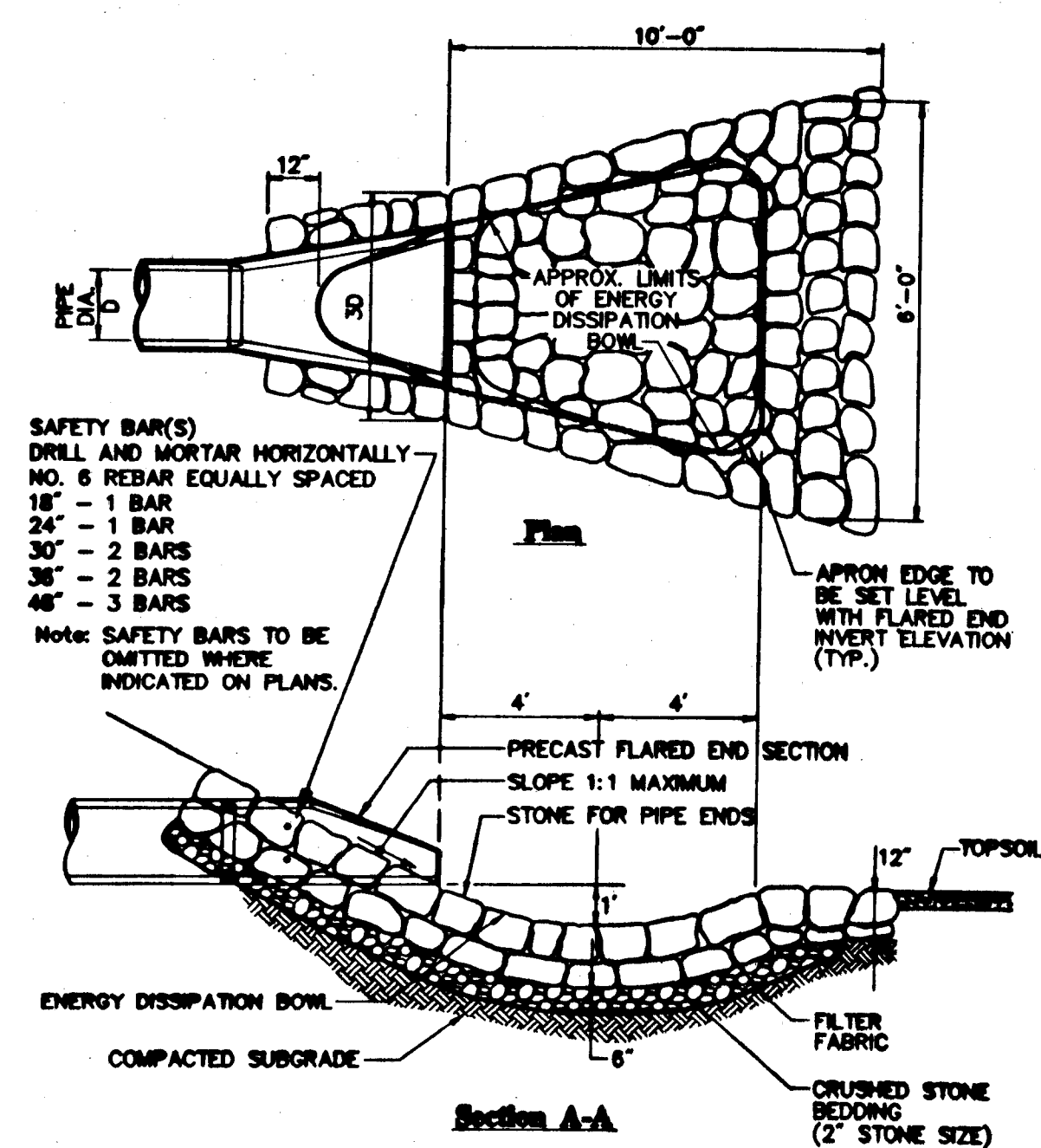
Sediment Forebay Berm

N.T.S. Source: W-18 REV LD 185 6/03



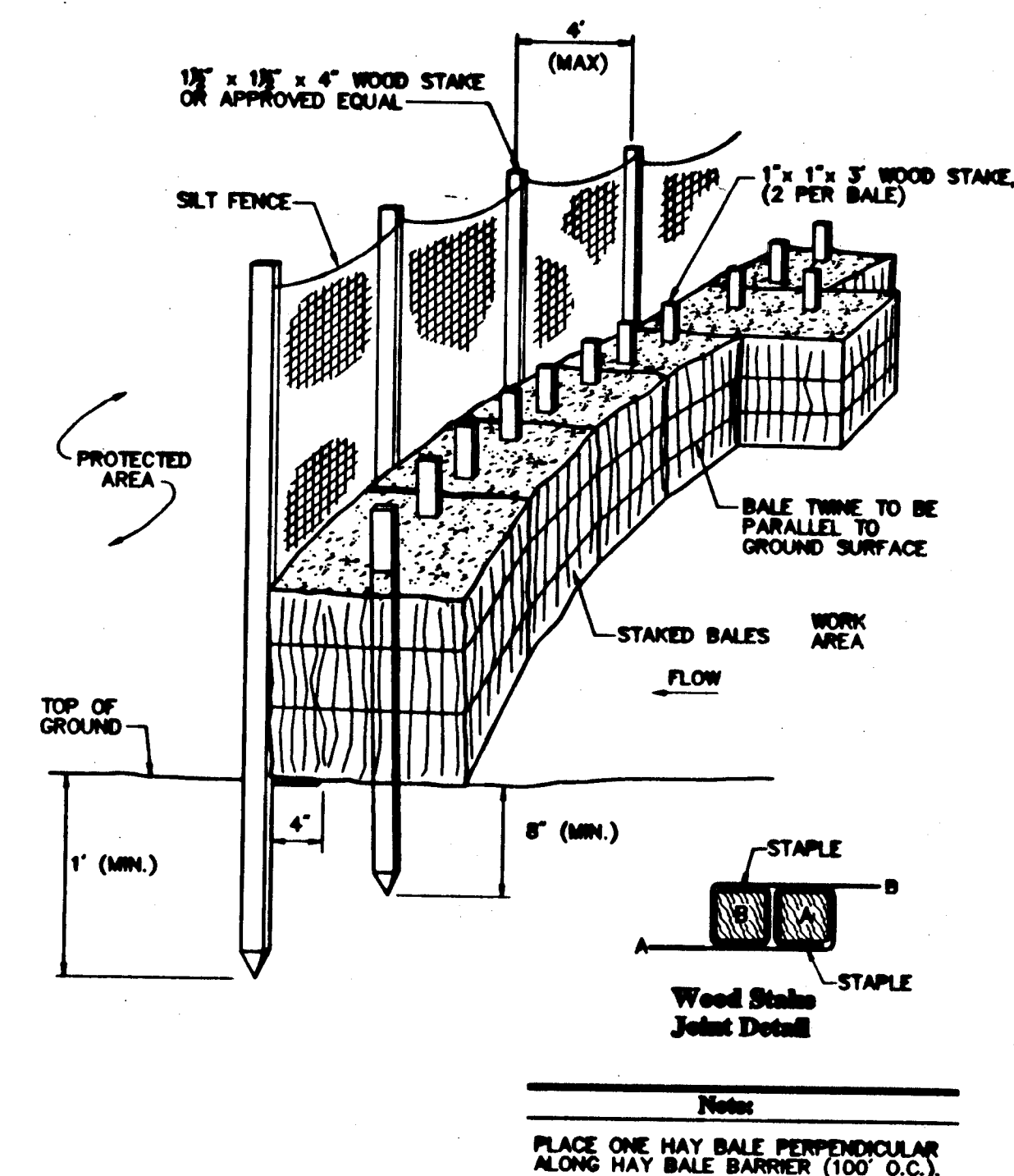
Overflow Stone Swale

N.T.S.		6/03	
Source:	REV	LD	18



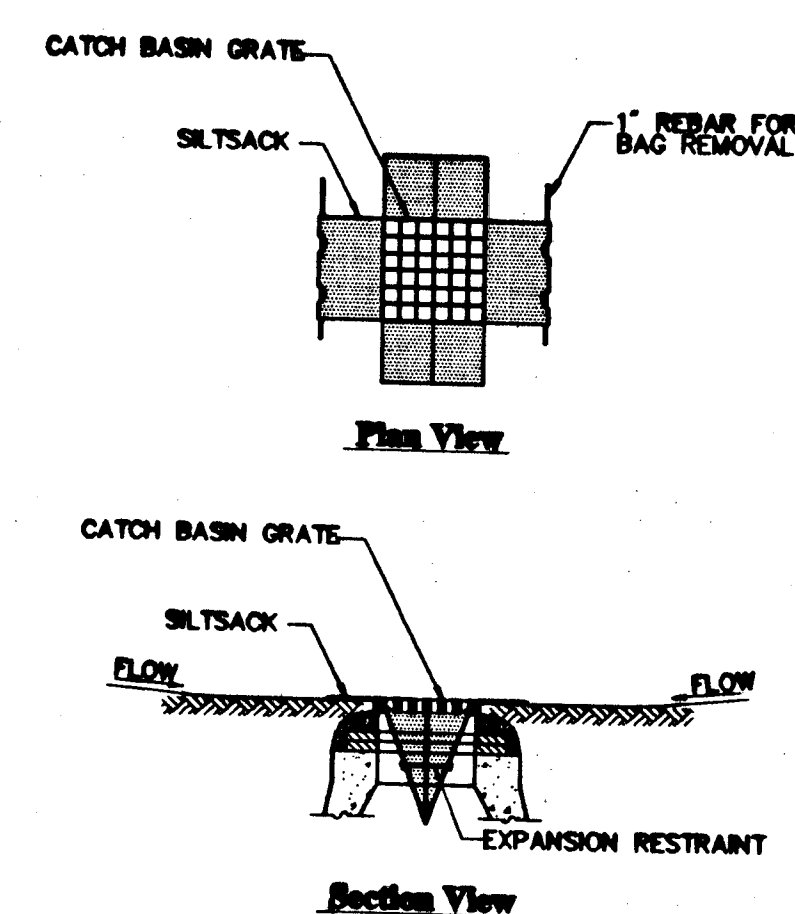
Flared End Section (FES) with Stone Protection

N.T.S. Source: WHB REV LD_134



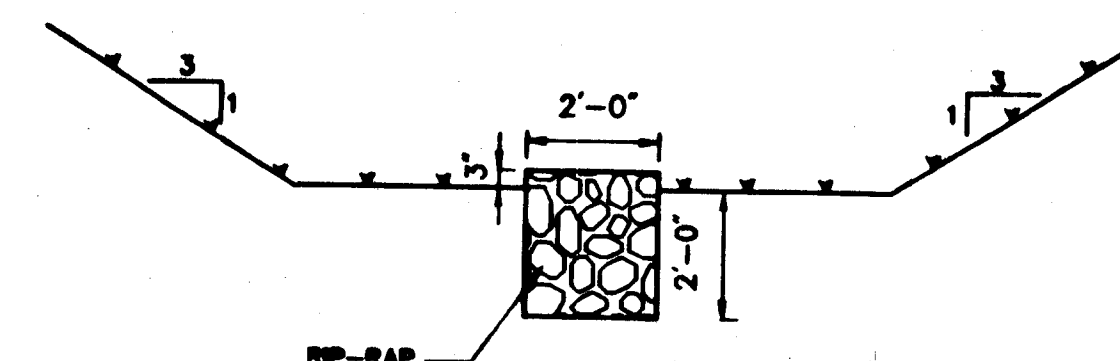
Erosion Control Barrier

N.T.S. Source: WIS REV ID: 857



Siltsack Sediment Trap

N.T.S. Source: WHB 6/03 ID: 874



Detention Basin Typical Section

N.T.S. Source: WIS

[illegible]

No.	Revision	Date	Appvd
Designed by	JAG	Drawn by	JAG
CAD checked by		Checked by	JF
Scale	As Noted	Approved by	
Date	June 25, 2004		

Deer Park Industrial Center

Deer Park Drive
East Longmeadow, Massachusetts

Definitive Subdivision Approval

Not Approved for Construction
Drawing Title

Site Details

Drawing Number

C-13

Sheet of
14 16

Project Number
08946 00

