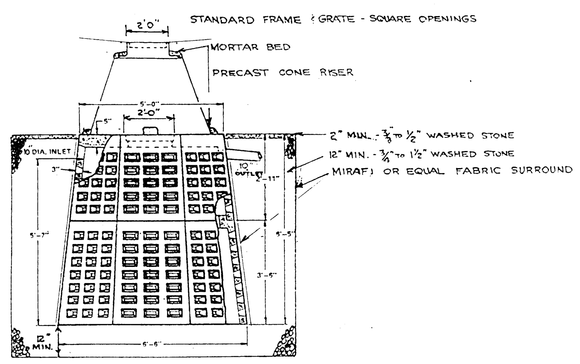

CATCH BASIN - LEACHING GALLEY
N.T.S.

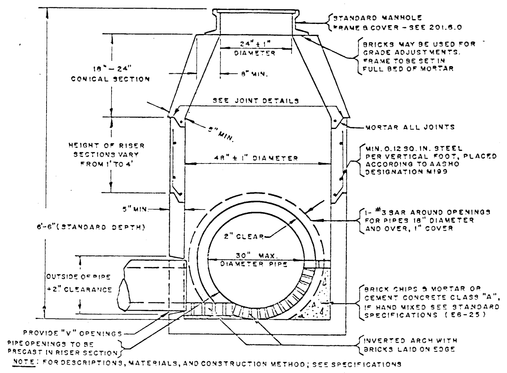

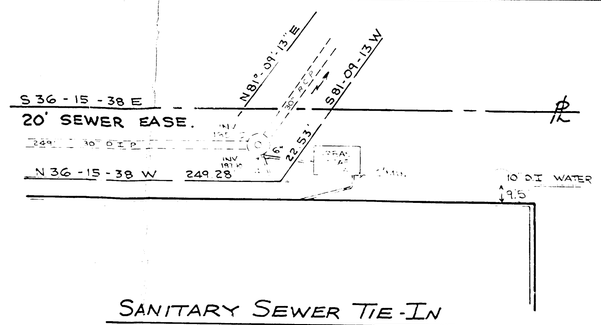

SANITARY SEWER TIE-IN
1" = 20'
N.T.C.

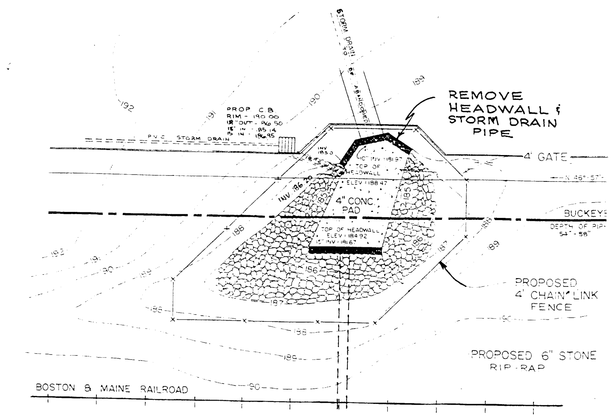

DETAIL
NTS

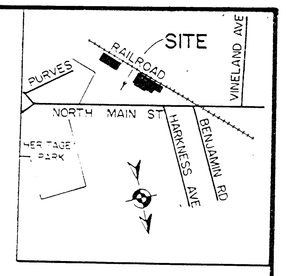

LOCUS

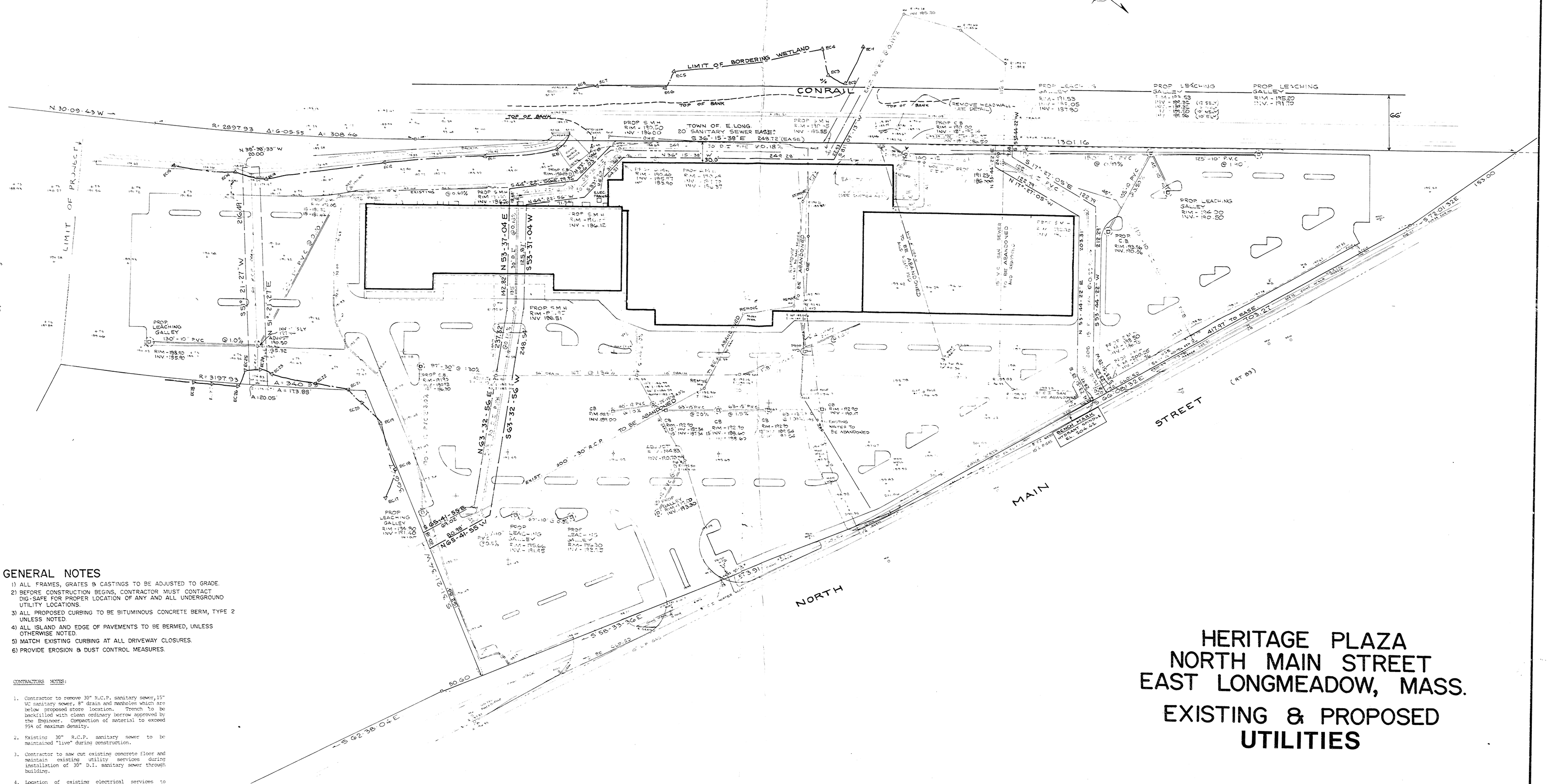

GENERAL NOTES

1) ALL FRAMES, GRATES & CASTINGS TO BE ADJUSTED TO GRADE.
2) BEFORE CONSTRUCTION BEGINS, CONTRACTOR MUST CONTACT DIG-SAFE FOR PROPER LOCATION OF ANY AND ALL UNDERGROUND UTILITY LOCATIONS.
3) ALL PROPOSED CURBING TO BE BITUMINOUS CONCRETE BERM, TYPE 2 UNLESS NOTED.
4) ALL ISLAND AND EDGE OF PAVEMENTS TO BE BERMED, UNLESS OTHERWISE NOTED.
5) MATCH EXISTING CURBING AT ALL DRIVEWAY CLOSURES.
6) PROVIDE EROSION & DUST CONTROL MEASURES.

CONTRACTORS NOTES:

1. Contractor to remove 30" R.C.P. sanitary sewer, 15" VC sanitary sewer, 8" drain and manholes which are below proposed store location. Trench to be backfilled with clean ordinary borrow approved by the Engineer. Compaction of material to exceed 95% of maximum density.
2. Existing 30" R.C.P. sanitary sewer to be maintained "live" during construction.
3. Contractor to saw cut existing concrete floor and maintain existing utility services during installation of 30" D.I. sanitary sewer through building.
4. Location of existing electrical services to parking lot lighting to be field verified prior to construction.
5. Existing 10" Ductile water line to be removed and re-used.

HERITAGE PLAZA
NORTH MAIN STREET
EAST LONGMEADOW, MASS.
EXISTING & PROPOSED UTILITIES

REVISED JAN. 10, 1994
REVISED DEC. 3, 1993
REVISED NOV. 8, 1993
REVISED SEPT. 24, 1993
REVISED AUG. 2, 1993

J.R.S. REALTY - (OWNER)
363 NORTH SAM HOUSTON PARKWAY EAST
HOUSTON, TEXAS

Gary R. Warner
4/27/93

TOWN OF EAST LONGMEADOW
RECEIVED
JAN 18 1994
PLANNING BOARD

ECOTEC ENVIRONMENTAL ASSOCIATES
15 BENTON DRIVE
EAST LONGMEADOW, MASSACHUSETTS 01028
413 525 4703

SCALE: 40 FT./IN. DATE: APRIL 1993

SMITH ASSOCIATES
SURVEYORS, INC.
155 SHAKER RD., EAST LONGMEADOW, MASS. 01028