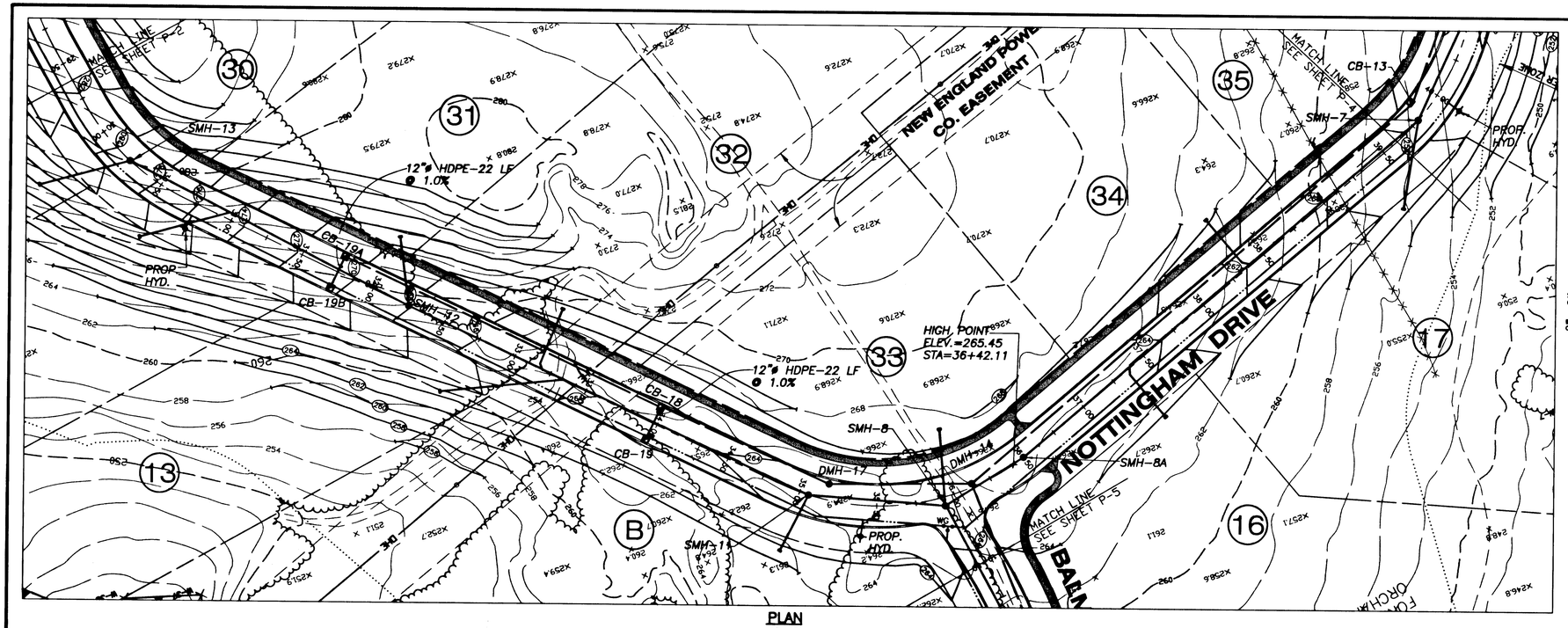

PLAN
1"=40'

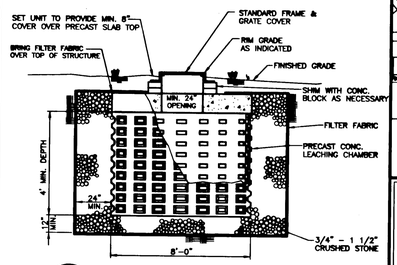

1/8 LEACHING BASIN DETAILS
NTS

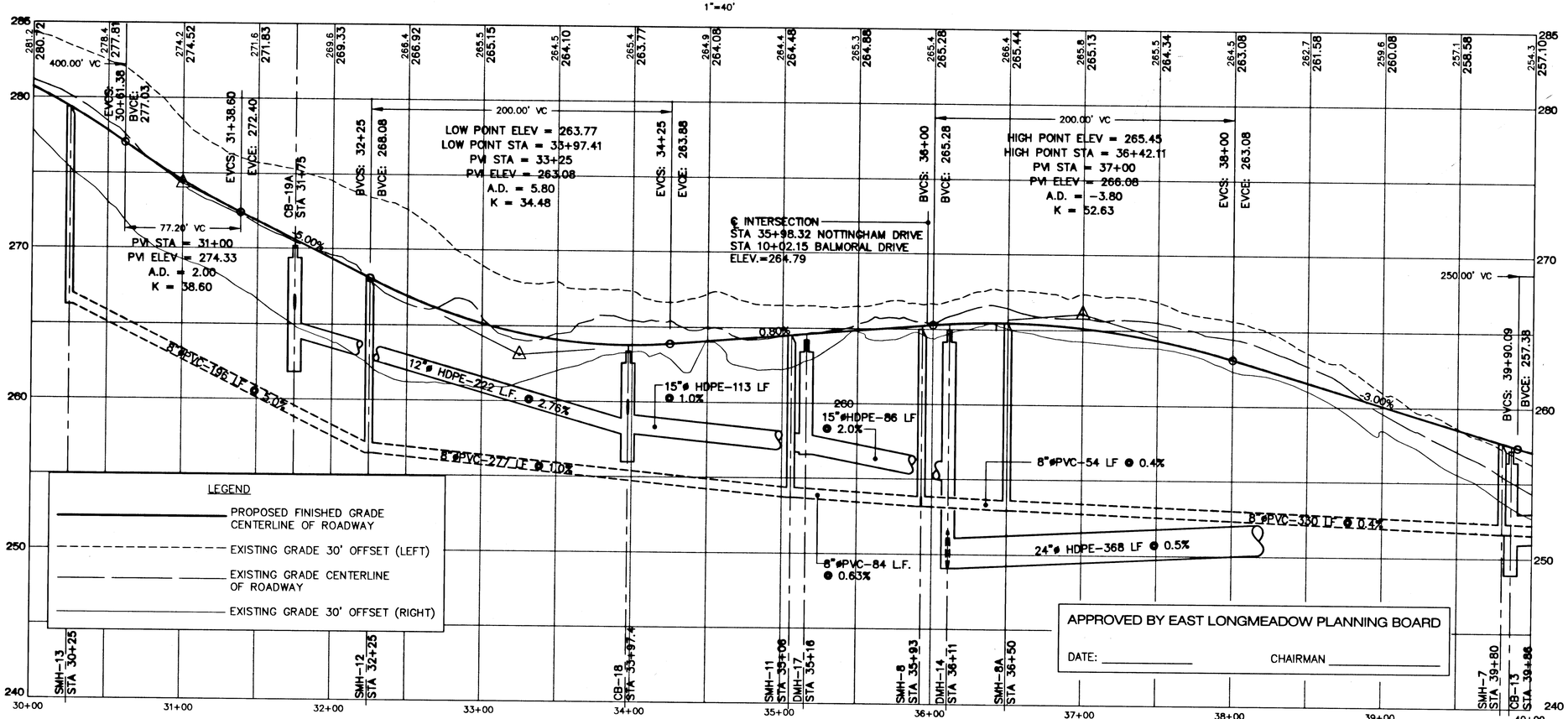

APPROVED BY EAST LONGMEADOW PLANNING BOARD

DATE: _____ CHAIRMAN _____

PROFILE
VERT. 1"=4'
HOR. 1"=40'

No.	DATE	REVISION	BY
1	8/14/00	REVISED LOT LAYOUT AND SEWER HOUSE CONNECTIONS	EDM
2	11/16/00	ADDED LOT "B"	EDM
3	12/4/00	DELETED WATER CONNECTION TO MILLBROOK DR.	EDM

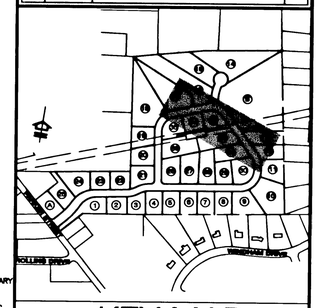

KEY MAP
SCALE: 1" = 600'

SCALE: 1" = 40'
0 20 40 80 120 FEET

LEGEND

- PROPOSED PROPERTY LINE
- EXISTING PRIMARY PROPERTY LINE
- EXISTING 10' INTERVAL CONTOUR
- EXISTING 2' INTERVAL CONTOUR
- PROPOSED 2' INTERVAL CONTOUR
- EXISTING EDGE OF PAVEMENT
- PROPOSED BITUMINOUS CURB
- SOIL TEST BORING (APPROXIMATE LOCATION)
- PROPOSED ROADWAY CENTER LINE AND STATIONING
- PROPOSED LEACHING BASIN
- PROPOSED STORM DRAIN MANHOLE
- PROPOSED SEWER MANHOLE
- PROPOSED CATCH BASIN
- PROPOSED STORM DRAIN LINE
- PROPOSED SANITARY SEWER
- PROPOSED SEWER FORCE MAIN
- PROPOSED WATER LINE
- PROPOSED WATER GATE
- EXISTING SANITARY SEWER
- WETLAND BOUNDARY LINE
- 100 FT. WETLAND BUFFER

SHEET TITLE:
PLAN/PROFILE No. 3
NOTTINGHAM DRIVE
STA 30+00 - 40+00

PROJECT AND LOCATION:
NOTTINGHAM MEADOWS
EAST LONGMEADOW, MA

PREPARED FOR:
APPLE LAND DEVELOPMENT, INC.
296 NORTH MAIN STREET
EAST LONGMEADOW, MA

BAYSTATE ENVIRONMENTAL CONSULTANTS INC.
Civil Engineers — Environmental Scientists
296 North Main Street — East Longmeadow, MA 01028

COMMONWEALTH OF MASSACHUSETTS — MICHAEL PROCTOR — CIVIL No. 34924 — REGISTERED PROFESSIONAL ENGINEER

BEC PROJECT No. 99-1104	SHEET No. 8
SCALE VERT. 1"=4' HOR. 1"=40'	
DATE 6/2000	
DESIGNED BY F.A.D.	
CHECKED BY M.L.P.	8 of 13 SHTS

P:\14AUTCAD\14ACADWN\99110A\DEFINITIVE\P-1.dwg Thu Dec 07 08:12:18 2000