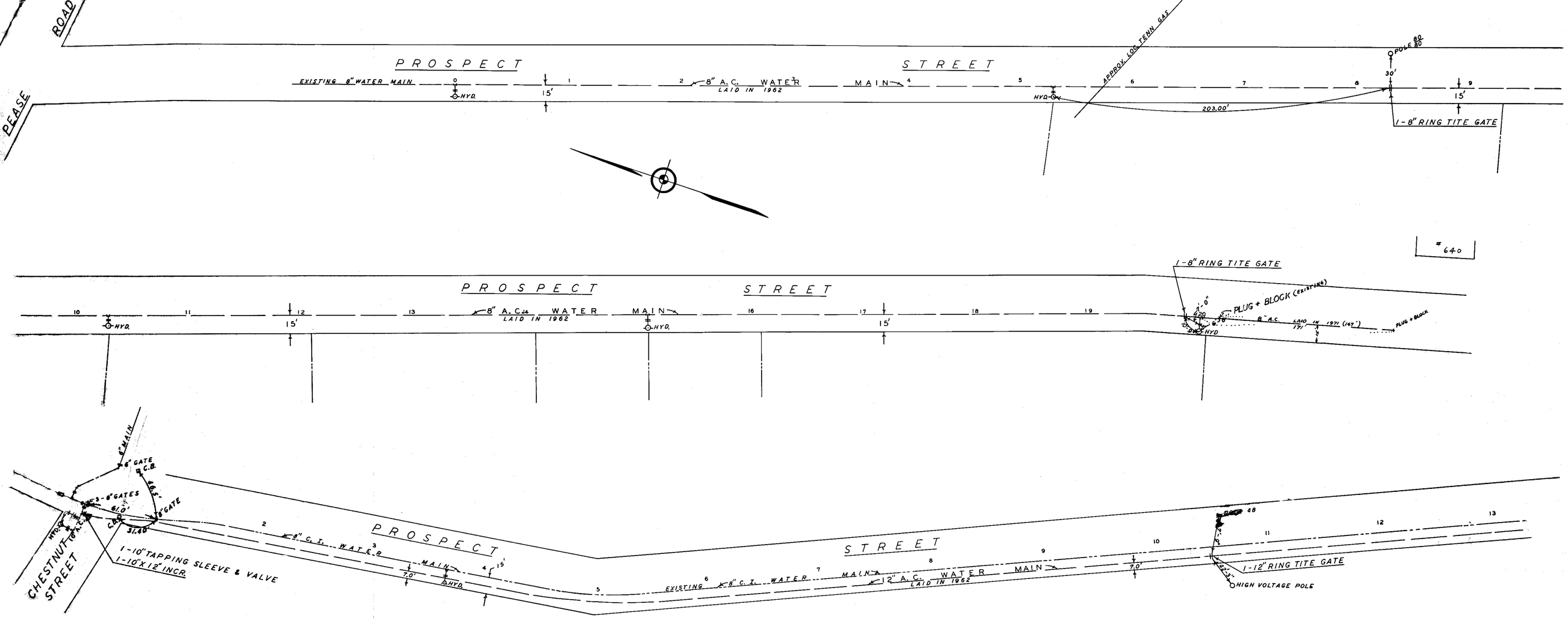

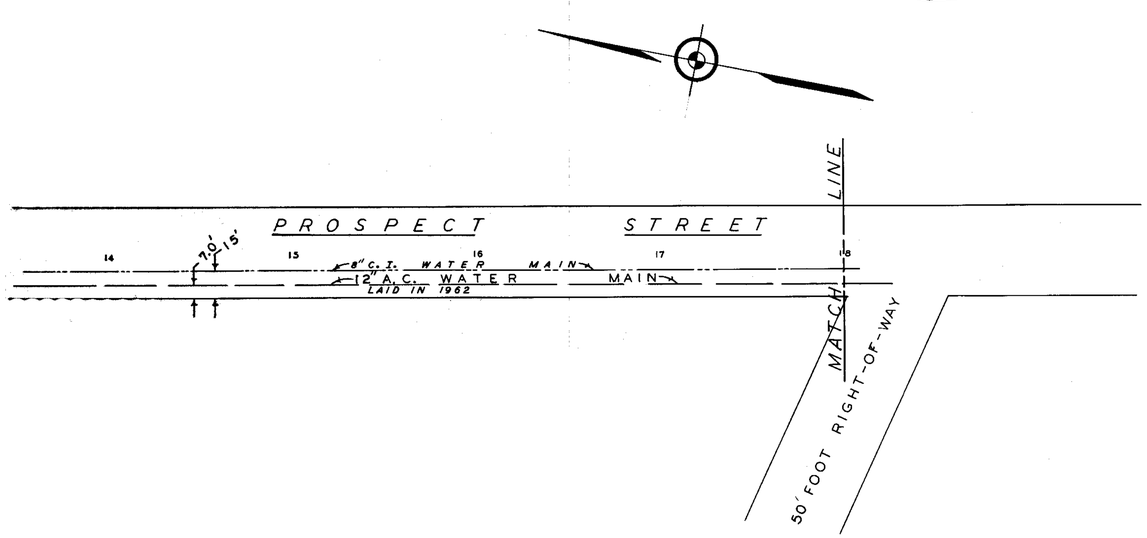

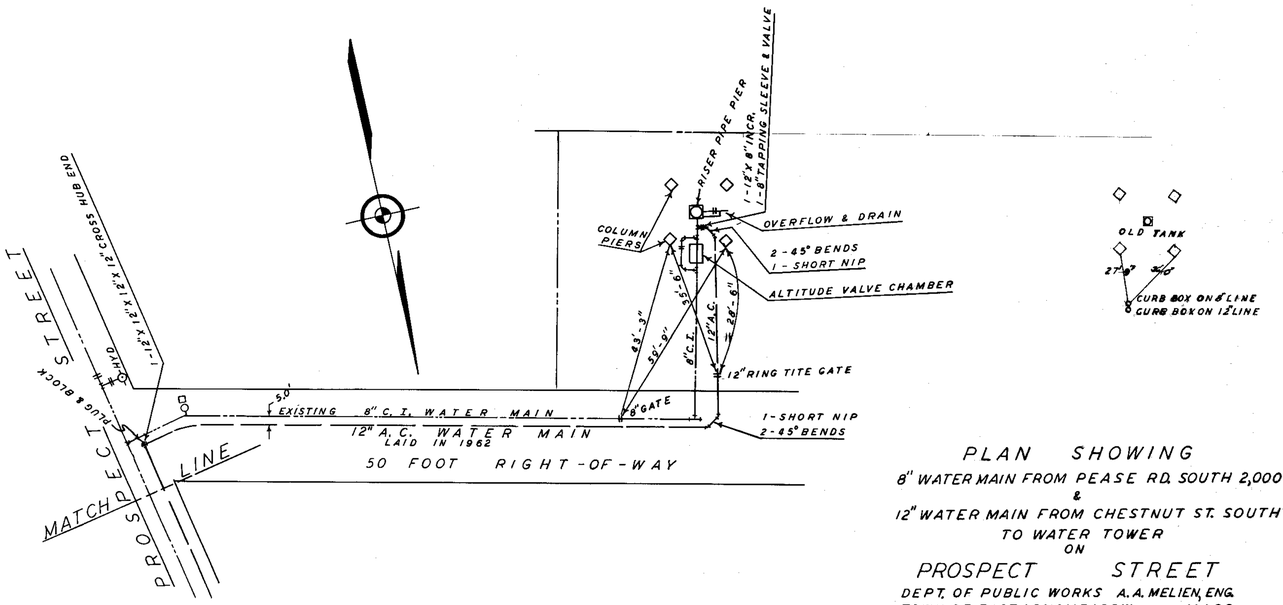

PLAN SHOWING
8" WATER MAIN FROM PEASE RD. SOUTH 2,000
&
12" WATER MAIN FROM CHESTNUT ST. SOUTH
TO WATER TOWER
ON
PROSPECT STREET

DEPT. OF PUBLIC WORKS A.A. MELIEN, ENG.
TOWN OF EAST LONGMEADOW MASS.
SCALE: 1" = 40' DEC., 1961

W-223